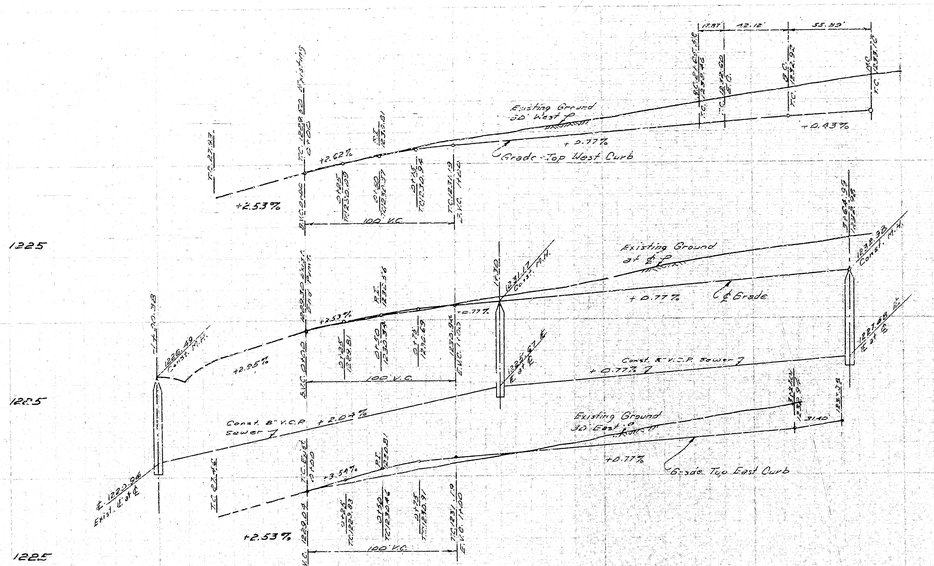

PROFILE MARVIN DRIVE

Profile Scale
Vert. 1" = 4'
Horiz. 1" = 40'

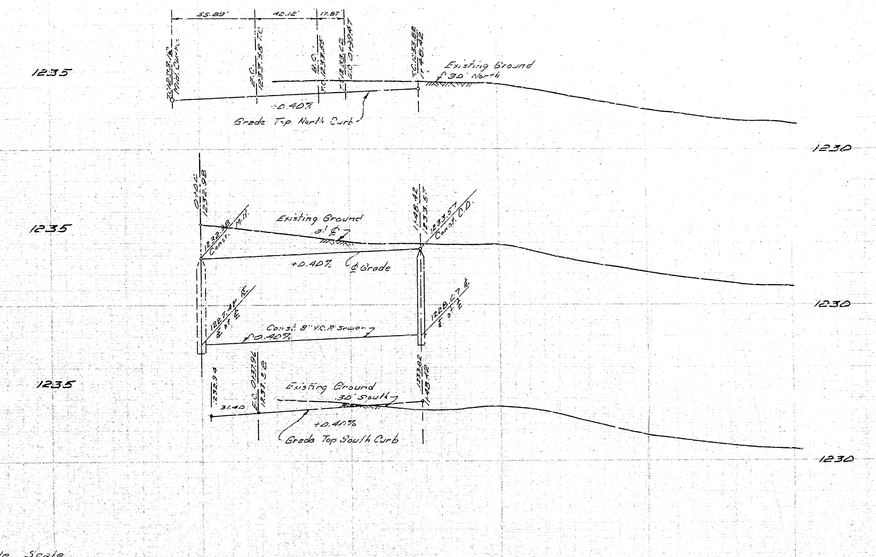

PROFILE CLEVELAND STREET

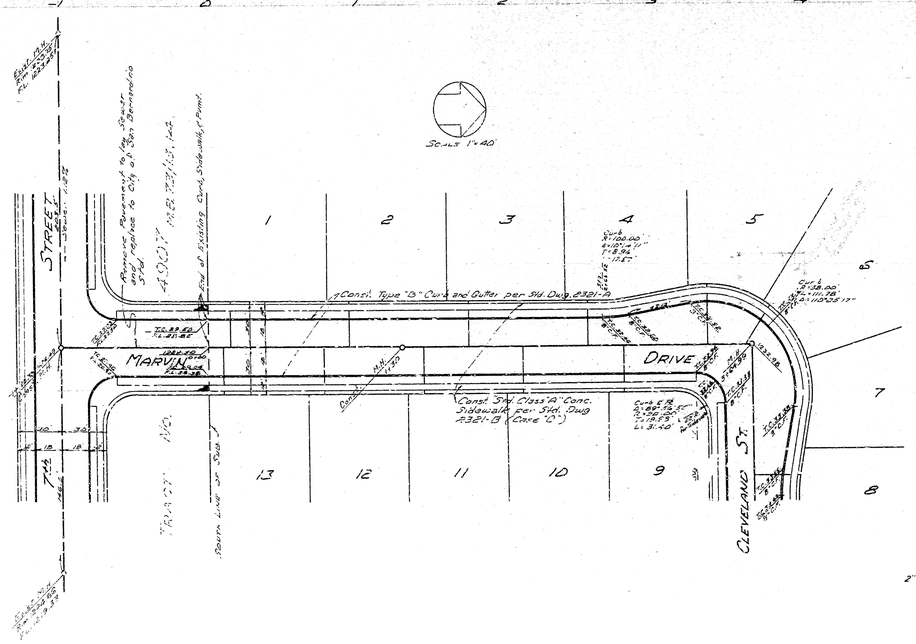

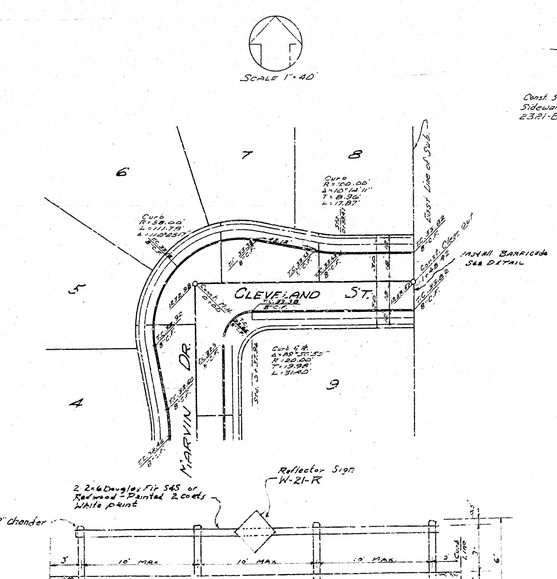

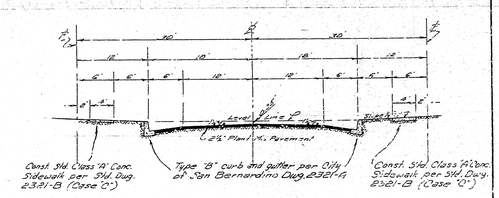

TYPICAL SECTION
MARVIN DRIVE
CLEVELAND STREET

NOTES

1. All work embodied on these plans shall be done in conformity with applicable provisions of Specifications No. 2671.
2. 8"x 8" pipes will be connecting sewer to be constructed shown on plans thusly;
3. All vitrified city pipe house connections shall be constructed on an upward grade of 2% cent from Main Sewer and shall extend from the Main Sewer to the property line.
4. All house connections are approximate and exact location shall be determined in the field.
5. Manhole frames and covers to be constructed by the Sewer contractor 6" below Official Grade shown and upon completion of paving, the paving contractor shall adjust manhole frames and covers to said Official Grade.
6. All Standard Cross Sections of Curb, Gutter, and Pavement are as per City of San Bernardino Department of Engineering Std. Drawings "B 236".
7. Bench Mark - "X" on Fire Hydrant S/W cor. Meridian Avenue and Briarwood Avenue - elev. 1943.53.
8. Irrigation facilities within right-of-way to be removed, relocated or encased as required by the City Engineer.

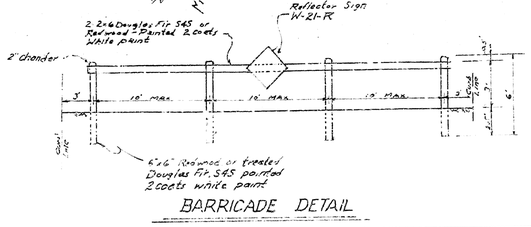

BARRICADE DETAIL

DEPARTMENT OF ENGINEERING
CITY OF SAN BERNARDINO

TRACT No. 6278
IMPROVEMENT PLANS & PROFILES

SUBMITTED BY C.W. LOCKWOOD & ASSO. REFERENCE
APPROVED MAY 18, 20 RAMPS
Konrad E. Wolfgang
REGISTERED CIVIL ENGINEER 9879